

ORDINANCE NUMBER 10-16-01

**AN ORDINANCE DECLARING CERTAIN PROPERTY ANNEXED WITHIN THE CORPORATE LIMITS OF THE CITY OF RAINSVILLE PURSUANT TO SECTION 11-42-21, 1975 CODE OF ALABAMA, AS AMENDED**

WHEREAS, the City Council of the City of Rainsville has been presented with a Petition signed by owners of certain property described therein and shown on a plat attached thereto seeking that said territory be annexed within the corporate limits of the City of Rainsville; and

WHEREAS, the City Council has confirmed that the persons that have signed said petition are all of the property owners in the area described and as shown on the plat attached to said petition; and

WHEREAS, the City Council has determined that no portion of the property proposed to be annexed lies within the corporate limits or police jurisdiction of any other municipality; and

WHEREAS, it appears to the City Council that all requirements of Section 11-42-21, 1975 Code of Alabama, as amended, have been complied with by the owners of the property proposed to be annexed and the City Council is in favor of the relief requested and enter this resolution pursuant to said law to declare said property as property annexed within the corporate limits of the City of Rainsville.

NOW, THEREFORE, in consideration of the foregoing the City Council of the City of Rainsville hereby declares and ordains as follows:


1. The real estate described hereafter, being the same real estate described on the petition of owners referred to above is hereby incorporated into and shall become a portion of the territory within the corporate limits of the City of Rainsville:


Tract I: The S $\frac{1}{2}$  of the SE $\frac{1}{4}$  of Section 17, Township 6 S, Range 8 E, DeKalb County, Alabama.  
Tract II: All that part of the S $\frac{1}{2}$  of the SW $\frac{1}{4}$  of the Section 16, Township 6 S, Range 8 E, DeKalb County, Alabama, described as follows: Begin at the NW corner of said S $\frac{1}{2}$  of said Section 16 and run E along the N boundary line of the S $\frac{1}{2}$  of the SW $\frac{1}{4}$  of said Section 16 for a distance of 1,631.38 ft.; thence S 1,324.7 ft. to the S line of said Section 16; thence W with the S line of said Section 1,631.38 ft. to the SW corner of said Section 16; thence N 1,320 ft., more or less, to the point of beginning. Less: that part lying on the S side of the northerly ROW line of the county road located near the S side of Tract II.

2. A copy of this ordinance together with the petition and plat shall be filed in the office of the Judge of Probate of DeKalb County pursuant to Section 11-42-21, 1975 Code of Alabama, as amended.

3. This ordinance shall become effective immediately following the filing of a copy of the Ordinance with the plat with the Probate Judge as set forth in paragraph 2 and following publication:


Adopted this 16<sup>th</sup> day of October

  
\_\_\_\_\_  
Nathaniel Ledbetter, Mayor

Attest:  
  
\_\_\_\_\_  
Judy Lewis, City Clerk

**CLERK'S CERTIFICATE OF PUBLICATION**

I hereby certify that the above and foregoing ordinance was duly adopted at a regular meeting of the City Council of the City of Rainsville, Alabama, at which a quorum was present, and that it has been published one time in the Weekly Post, a newspaper of general circulation published in the City of Rainsville, Alabama, in its publication dated the 25<sup>th</sup> day of October, 2001.

  
\_\_\_\_\_  
Clerk