

ORDINANCE # 4-7-08

ASSENT OF COUNCIL TO THE PETITION BY DR. JOHN ANDERSON AND
WIFE, FRANCES R.M. ANDERSON FOR ANNEXATION OF LANDS BY
UNANIMOUS CONSENT
CITY OF RAINSVILLE, DeKALB COUNTY, ALABAMA

WHEREAS, Dr. John P. Anderson, Jr. and wife, Frances R.M. Anderson, have presented to the Mayor and City Council of Rainsville, Alabama, their petition in writing, duly executed and acknowledged setting forth that they are the owners of all of the lands hereinafter-described in the above-stated petition and that they desire to have said property annexed by the City of Rainsville, and they do, by their Petition, request and agree to the same.;

WHEREAS, the Mayor and City Council of Rainsville, Alabama, find that said property is not currently within the city limits or police jurisdiction of any other municipality, and therefore do assent to, and approve the property owners' *Petition for Annexation of Lands by Unanimous Consent* by the City of Rainsville, and agree the corporate limits of the City of Rainsville shall be extended and rearranged so as to embrace and include said property within the corporate area of the City of Rainsville.

WHEREAS, the Mayor and City Council of Rainsville, Alabama, enact this ordinance pursuant to Sections 11-42-20 through 11-42-24, *Code of Alabama* 1975, and such ordinance and the addition of the lands described below into the corporate area of the City of Rainsville shall be effective upon the proper publication of said Ordinance, and upon the filing of the description of said property in the Office of the Judge of Probate, Dekalb County, Alabama.

IT IS THEREFORE RESOLVED by the Mayor and City Council of Rainsville, Alabama, that upon publication of said Ordinance and upon filing of said property description with the Judge of Probate, that the act of the annexation of the following-described property in the Dekalb County, Alabama, to-wit:

The South Half (S ½) of the Southeast Quarter (SE ¼) and the Southeast Quarter (SE ¼) of the Southwest Quarter (SW ¼) of Section 11, Township 6 South, Range 7 East of the Huntsville Meridian and containing 120 acres, more or less.


ALSO: The West Quarter (W ¼) of the South Half (S ½) of the Southwest Quarter (SW ¼) of Section 12, Township 6 South, Range 7 East of the Huntsville Meridian and containing 20 acres, more or less.

Containing in all 140 acres, more or less.


Be and the same is hereby ratified and confirmed and the assent of the Mayor and City Council of the City of Rainsville, Alabama, to such action is hereby given.

The above and foregoing ordinance was read, adopted, and approved on the 7th day of April, 2008, by the City Council of the City of Rainsville, Alabama.

APPROVED:


Donnie Chandler, Mayor

Attest:



Judy Lewis, ~~Town~~ Clerk
City

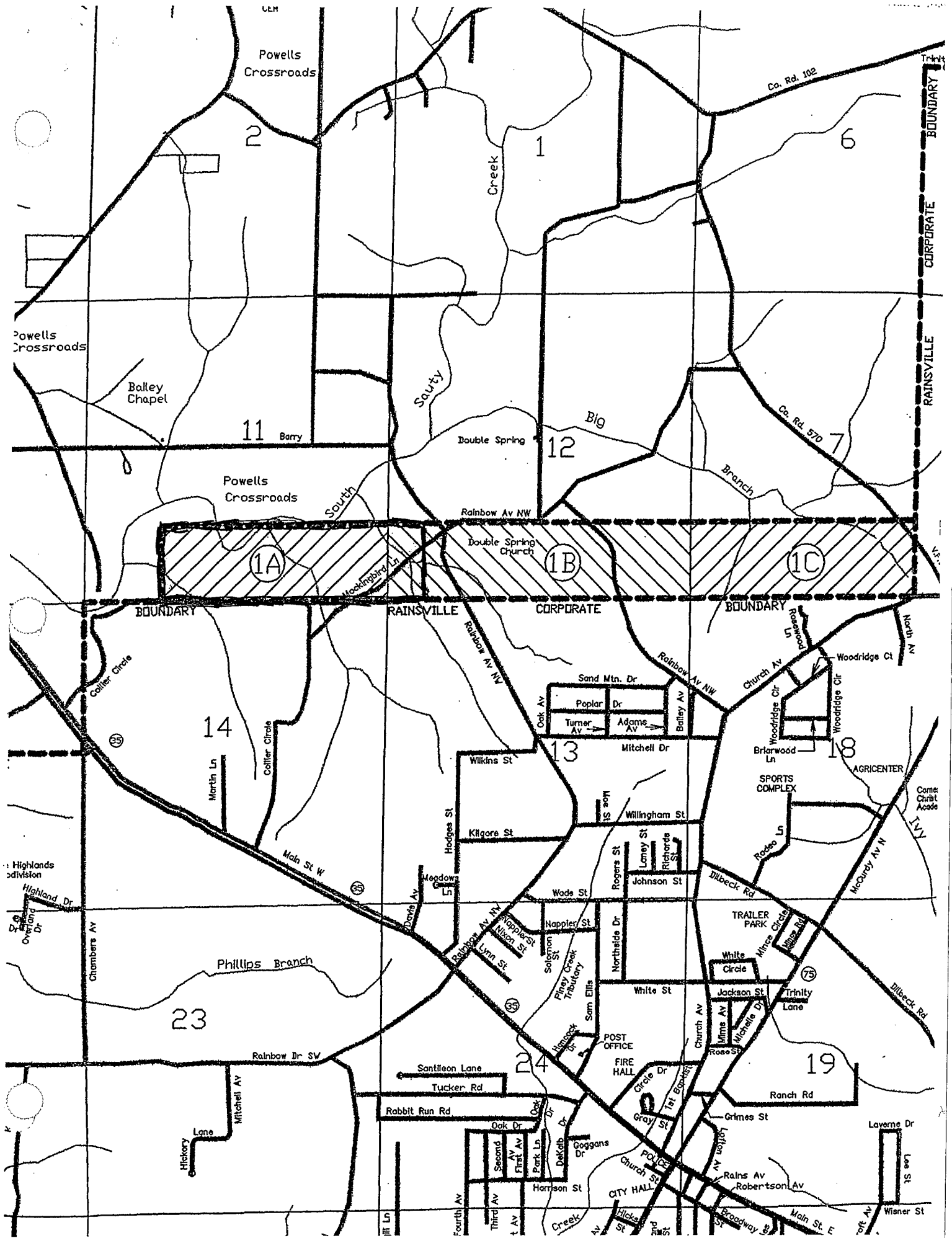
CERTIFICATION OF TOWN CLERK

**STATE OF ALABAMA
COUNTY OF DeKalb**

I, Judy Lewis, Clerk of the City of Rainsville, do hereby certify that the above and foregoing is a true and correct copy of the Ordinance duly adopted by the City Council of Rainsville on the 7th day of April, 2008.

Witness my hand and seal of office, this 7th day of April, 2008.


Town Clerk
City



Powells Crossroads

Co. Rd. 102

11 Barry

Double Spring

12 Big

7

Powells Crossroads

Rainbow Av NW

Double Spring Church

1A

1B

1C

BOUNDARY

RAINSVILLE

CORPORATE

BOUNDARY

14

13

18

AGRICENTER

Highlands division

Phillips Branch

23

24

19

Rainbow Dr SW

Santleon Lane

Tucker Rd

Rabbit Run Rd

POST OFFICE

FIRE HALL

CITY HALL

POLICE

TRAILER PARK

White Circle

Jackson St

Trinity Lane

Ranch Rd

Laverne Dr

Lee St

Wiser St

Main St E

Broadway St

Robertson Av

Rains Av

Church St

Gray St

Circle Dr

Grimes St

Lotter Ln

Waller St

Waller St

Waller St

Waller St

Waller St

Waller St

Waller St

Waller St

Waller St

Waller St

Waller St

Waller St

Waller St

Waller St

Waller St

Waller St

Waller St

Waller St

Waller St

Waller St

Waller St

Waller St

Waller St

Waller St

Waller St

Waller St

Waller St

Waller St

Waller St

Waller St

Waller St

Waller St

Waller St

Waller St

Waller St

Waller St

Waller St

Waller St

Waller St

Waller St

Waller St

Waller St

Waller St

Waller St

Waller St

Waller St

Waller St

Waller St

Waller St

Waller St

Waller St

Waller St

Waller St

Waller St

Waller St

Waller St

Waller St

Waller St

Waller St

Waller St

Waller St

Waller St

Waller St

Waller St

Waller St

Waller St

Waller St

Waller St

Waller St

Waller St

Waller St

Waller St

Waller St

Waller St

Waller St

Waller St

Waller St

Waller St

Waller St

Waller St

Waller St

Waller St

Waller St

Waller St

Waller St

Waller St

Waller St

Waller St

Waller St

Waller St

Waller St

Waller St

Waller St

Waller St

Waller St

Waller St

Waller St

Waller St

Waller St

Waller St

Waller St

Waller St

Waller St

Waller St

Waller St

Waller St

Waller St

Waller St

Waller St

Waller St

Waller St

Waller St

Waller St

Waller St

Waller St

Waller St

Waller St

Waller St

Waller St

Waller St

Waller St

Waller St

Waller St

Waller St

Waller St

Waller St

Waller St

Waller St

Waller St

Waller St

Waller St

Waller St

Waller St

Waller St

Waller St

Waller St

Waller St

Waller St

Waller St

Waller St

Waller St

Waller St

Waller St

Waller St

Waller St

Waller St

Waller St

Waller St

Waller St

Waller St

Waller St

Waller St

Waller St

Waller St

Waller St

Waller St

Waller St

Waller St

Waller St

Waller St

Waller St

Waller St

Waller St

Waller St

Waller St

Waller St

Waller St

Waller St

Waller St

Waller St

Waller St

Waller St

Waller St

Waller St

Waller St

Waller St

Waller St

Waller St

Waller St

Waller St

Waller St

Waller St

Waller St

Waller St

Waller St

Waller St

Waller St

Waller St

Waller St

Waller St

Waller St

Waller St

Waller St

Waller St

Waller St

Waller St

Waller St

Waller St

Waller St

Waller St

Waller St

Waller St

Waller St

Waller St

Waller St

Waller St

Waller St

Waller St

Waller St

Waller St

Waller St

Waller St

Waller St

Waller St

Waller St

Waller St

Waller St

Waller St

Waller St

Waller St

Waller St

Waller St

Waller St

Waller St

Waller St

Waller St

Waller St

Waller St

Waller St

Waller St

Waller St

Waller St

Waller St

Waller St

Waller St

Waller St

Waller St

Waller St

Waller St

Waller St

Waller St

Waller St

Waller St

Waller St

Waller St

Waller St

Waller St

Waller St

Waller St

Waller St

Waller St

Waller St

Waller St

Waller St

Waller St

Waller St

Waller St

Waller St

Waller St

Waller St

Waller St

Waller St

Waller St

Waller St

Waller St

Waller St